









### Detailed shaft information (Part 3)





AMC No	Name, location and information	Photograph
49	<p><b>Morgan Richards</b> SH43770 90225 1832 shown on Francis map. 1980 "Mainly filled" 2000 a deep heather filled pit surrounded by rocky spoil.</p>	
50	<p><b>South engine or water whimsey</b> SH 44049 90206 1806 <a href="#">Hugh Williams killed</a> 1815 "water pump for iron pits" shown on <a href="#">Hughes map.</a> 1827 Many bargains let in his area. 1847 180 yds 1866 CB Dyer sinking new shaft in this area at great expense. new steam engine installed for lifting stone (<i>Hugh Hughes</i>) 1891 OS shown as "shaft" 1897 O.Griffiths not listed. 1980 12*10*150 to water on edge of Great Open cast.</p>	

<p>51</p>	<p><b>Mona Shaft east</b>  SH 44800 90375  1980 5' diameter filled with water.  Now capped with concrete</p>	
<p>52</p>	<p><b>Boundary Footway</b> SH4414890351  1776 shown on <a href="#">Southern map</a>  1807 <a href="#">Richard Williams killed.</a>  1832 shown on <a href="#">Francis map.</a>  1856 45 fathom level.  1897 O.Griffiths 330 feet deep  1960 Cockshut "The <b>joint drainage</b> level was driven from this shaft NNE to Shaft Fawr and then N at the 45 fathom level to break surface at Dyffryn adda. In 1904 the Mona mine <b>intermediate level</b> was driven and discharges into the joint level close to Shaft Fawr. The intermediate level leads into the cairns stope ,400ft in total depth."  1980 Cone depression 25' by 10 deep.</p>	
<p>53</p>	<p><b>Trysglwyn isaf adit</b>  SH 4426 8997  1832 shown on Francis map.  1980 4*3 extensive.rock adit with water flowing.  Adit now sealed with concrete.</p>	
<p>54</p>	<p>Shaft  1980 "Small depression mainly filled"</p>	

<p>55</p>	<p><b>Ty'n mynydd</b> SH44994 90534  1832 shown on Francis map.  1889 shown on OS map  1897 O.Griffiths 36 feet deep  1980 "Small depression mainly filled" Plugged 1980.</p>	
<p>56</p>	<p><b>Ty'n mynydd incline</b>  SH 45022 90540  1980 "Small depression mainly filled"  Now heather filled wet area just below Ty'n Mynydd capped shaft.  (AMC 55)</p>	
<p>57</p>	<p><b>Causeway Adit</b> SH 44908 90621  Horizontal &amp; gated.  1956 driven for 20 yards under the road.  1980 6*3 with running water</p>	

<p>58</p>	<p><b>Hughes shaft</b>  SH43552 90212  1832 not on Francis map.  1891 OS shown as "shaft"  1897 O.Griffiths 55 feet deep  1980 4' diameter 30' to water in rock.  Plugged 1981.  2000 4*4*3 filled surrounded by  heather</p>	
<p>59</p>	<p><b>Hughes incline</b>  SH 43552 90151  1832 not on Francis map.  1891 OS shown as "shaft"  1897 9 fathom level  1980 5' dia 25' deep surrounded by  small wall.  Plugged 1981.</p>	
<p>60</p>	<p><b>Shaft Wen ( MDu)</b>  1960 Cockshutt "... Shaft Wen not far  from Pen y nant farm"  1980 Small depression 5*3</p>	
<p>61</p>	<p><b>Pen y nant</b> SH 436 896  1891 OS shows house  1980 6*6*35' Away from fill.  1981 Secured with steel and decking  ready for plugging.</p>	
<p>62</p>	<p><b>Gardd Daniel</b>  SH 44009 90777  1891 OS "old shaft"  1980 6*6*90 to water drive way to  joint level. Plugged 1980.  It was from this shaft that the water  level in the mountain was controlled  by long shaft to a valve and dam.</p>	

63-69	<p><b>Air shafts on joint level SH</b> 43929095 to 43829118</p>	
70	<p><b>Western shaft</b> (Md mine) SH4356 9044 1891 shown on OS map. 1980 Only small depression remains.</p>	
71	<p><b>White rock No1</b> (Md) SH 43226 90270 1891 shown on OS map 1897 O.Griffiths 65 feet deep 1980 7*7*35 dry in rock. Plugged 1981. Now closed with steel door</p>	
72/73	<p><b>White rock no2 &amp; 3 shaft (Md)</b> SH 4326 9023 1891 shown on OS map 1980 Both 6*6*300 long way from fill.Plugged 1981.</p>	

<p><b>74</b></p>	<p><b>White rock footway</b>  (Md) SH43161 90153  1980 8*8*300 in rock.  Plugged 1981.</p>	
<p><b>75</b></p>	<p><b>Engine shaft</b>  (Md) SH43220 89870  1897 O.Griffiths 360 feet deep  1980 5.5*300  Plugged 1981.</p>	
<p><b>76</b></p>	<p><b>Air shaft</b>  (Md) SH 43008 90192.  1980 4'dia*250  Plugged 1981.</p>	
<p><b>77</b></p>	<p><b>Air shaft</b>  Md mine SH43119 90185  1980 3' dia*200  Plugged 1981.</p>	

	<p><b>Ida shaft</b> Md mine SH 43139 89990 <b>78</b> 1897 O.Griffiths 200 feet deep. 1980 10' dia *90 Plugged 1981.</p>	
<p><b>79</b></p>	<p><b>Chapel SH43326 89674</b> 1891 shown on OS map 1980 5'dia *200 water filled long way from fill. Plugged 1981. Now Hidden in heather on bend of cart track in middle of field.</p>	