







Detailed shaft information (Part 5)

| | | |
|-----|--|--|
| 101 | <p>Terfyn Adit SH43847 89805 1891 position of house shown. 1897 O.Griffiths 390 feet deep</p> |  |
| 102 | <p>Old Tiddy 55 yds South of Tiddy newydd.</p> | <p>No longer visible- Shown on Bridstow map 1889</p> |
| 103 | <p>Viceroy SH 44139 90422 1847 100yds (Vice royal)</p> |  |
| 104 | <p>Graig Ddu 1897 O.Griffiths 60 feet deep</p> | |

| | | |
|-----|---|--|
| 105 | <p>Twll Drwg SH 43974 90147 1897 Owen Griffiths describes entry to 30,44,55,70,80 levels,Garnedd and Sydney shaft. 1960 blocked long gully giving access to the 45 fathom level of the south engine shaft.</p> |  |
| 106 | <p>North adit SH4447 9092 Extends 250 m southwards</p> |  |
| 107 | <p>Mona Adit SH 44833 90540 1960 Cockshut gives access to the whole of the mona mine.</p> |  |

| | | |
|-----|--|---|
| 108 | <p>Open Shaft (2*2*10) SH 44063 90654 Near Dyffryn adda Hidden in heather not recorded elsewhere.</p> |  |
| 109 | <p>Dyffryn coch adit. SH4416 9033 A main drainage adit feeding the precipitation pits on the south side of the mountain. The adit is over 900feet long and has at least 3 air shafts.</p> |  |

| | | |
|-----|--|--|
| 110 | <p>Unknown shaft SH44588 90653 Close to Golden venture.</p> |  |
| 111 | <p>Stephens group shaft SH44695 90650 1891 shows old shaft Now 5*5*8 shaft next to rock outcrop.(See shafts 18 &87)</p> |  |
| 112 | <p>Unknown Shaft SH 44875 90186 Partially filled near viewing platform</p> |  |

| | | |
|------------|---|--|
| 113 | <p>Glan Y Felin SH 4435 9041 On hill 40yds to West of Blackrock 1832 named on Francis map. 1847 80yd (side hillside OC) 1897 O.Griffiths 180 feet deep & between blackrock and clay.</p> |  |
| 114 | <p>Greigwen shaft SH4387 8999 A drift and shaft is described as being worked in the area in 1819 and again in 1827. 1980 Shallow depression with water channel indicating this might be a pump shaft.</p> | Close to present day Cefn Pali. |
| 115 | <p>North of Greigwen SH 4387 9023 1827 rail shaft being dug by Owen Pritchard sunk to 29 yards and then driven south to intersect with shaft above. Said to contain a good deal of lead and have cost £87-4-4 for wages and materials for the 3 Quarter to Sept. 1927.</p> | Not apparent on surface now. Close to present day Cefn Pali. |
| 116 | <p>Unnamed shaft SH4446 9105 Shown on 1930 1/25000 OS map.</p> | In field to North of North adit. |
| 117 | <p>Tal dyffryn SH4478 9111 This is thought to be a pump shaft. It is shown in a painting of Tal y Dyffryn house and was marked on maps in 1815. Shown on 1930 1/25000 OS map.</p> | Close to Tal y dyffryn |
| 118 119 | <p>Two unnamed shafts SH 4484 9132 Shown on 1930 1/25000 OS In Field to NE of Tal y dyffryn</p> | |
| 120 | <p>Shaft close to Evans shaft SH4480 9075 Lines up with stone pillars and local adit</p> | |
| 121 | <p>Old Black rock shaft 8 yds to south of Blackrock shaft</p> | No longer visible- Shown on Bridstow map 1889 |
| 122 | <p>Old Lemin shaft Top of hillside incline..</p> | No longer visible- Shown on Bridstow map 1889 |

| | | |
|-----------------|---|---|
| 123 | <p>Old Roman Shaft Close to brimstone yard buildings.</p> | No longer visible- Shown on Hughes map 1815 |
| 124 & 125 | <p>First Adventures shaft This shaft dates from around 1761 and is shown on a diagram in the Mona Manuscripts (3363) It is shown on the left in the diagram. Cornish Adventures shaft is also shown further to the right and appear to be deeper than the first Both shafts were close to the land belonging to Lord Buckly.</p> <p>A hand written note on the diagram says" Does this not refer to the South Lode,visible on the surface a little to the South of Hen Waith"</p> | |